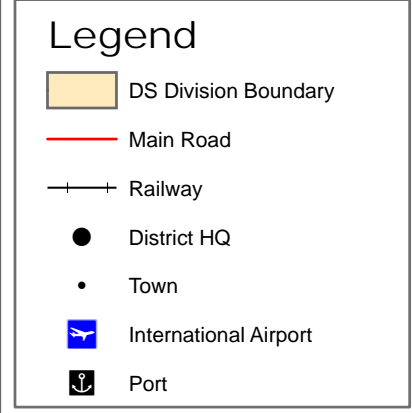
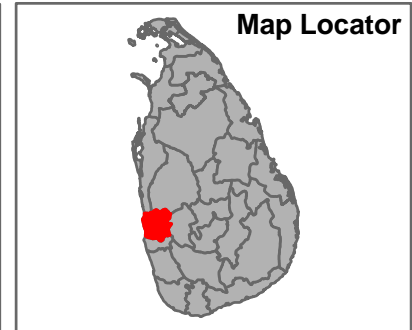
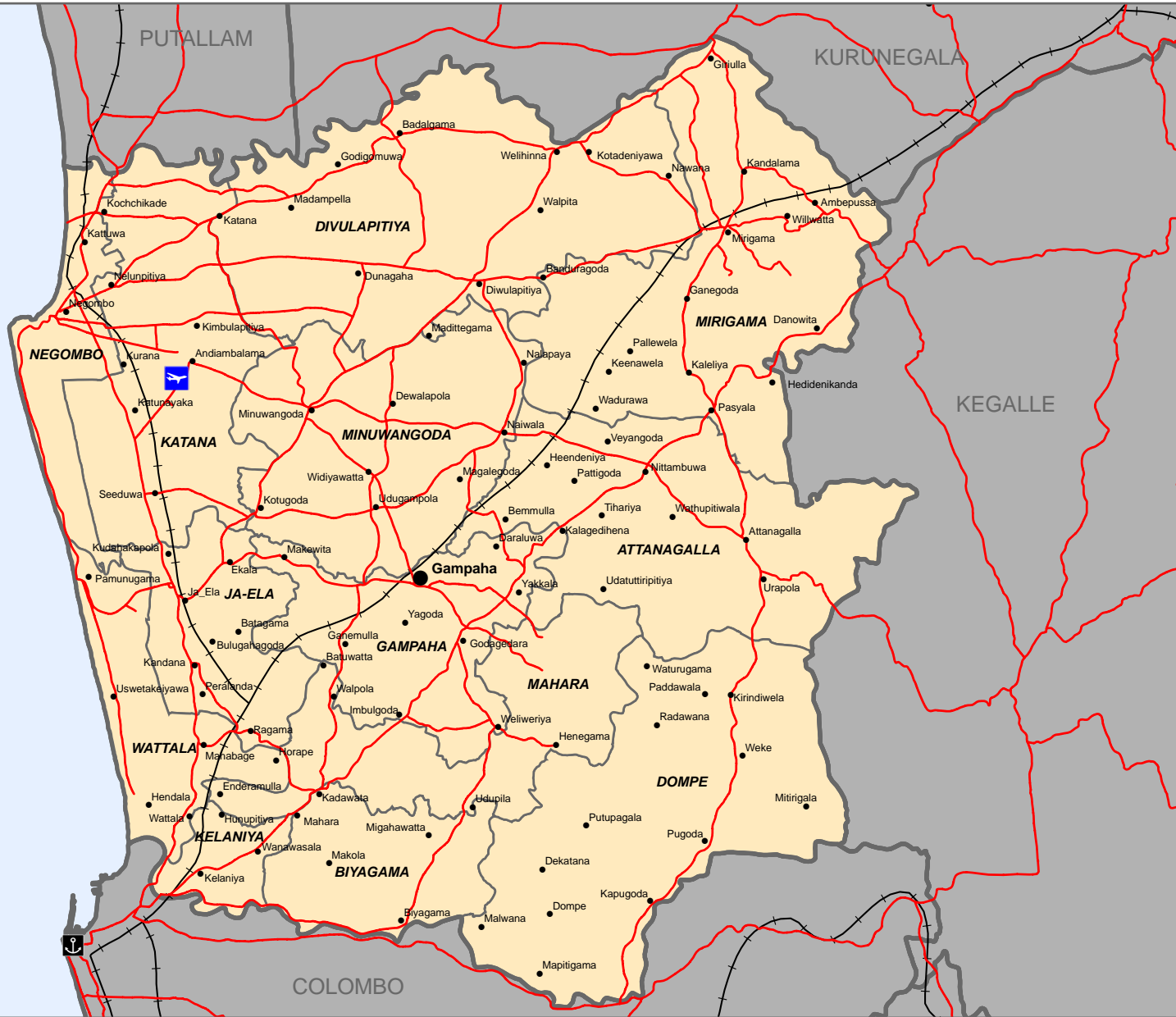


GAMPAHA DISTRICT

Administrative Map

Name & P-code of DS Divisions

Attanagalla	1227
Biyagama	1239
Divulapitiya	1209
Dompe	1230
Gampaha	1224
Ja-Ela	1221
Katana	1206
Kelaniya	1236
Mahara	1233
Minuwangoda	1215
Mirigama	1212
Negombo	1203
Wattala	1218



Data Source:
Survey Department, Government of Sri Lanka

Airports: Air Broker Center 1998

Production Date: 01 Sep, 2005

Produced By:
Humanitarian Information Center Sri Lanka

Version:02
Glide no: TS 2004-0001470LKA

The boundaries and names and the designations used on this map do not imply official endorsement or acceptance by the United Nations.

© 2005 UN
Humanitarian Information Center
Sri Lanka