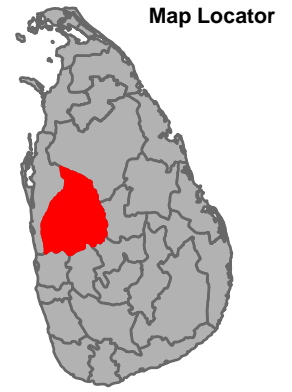


KURUNEGALA DISTRICT






Administrative map

Name & P-code of DS Divisions

Alawwa	6184
Ambanpola	6112
Bamunukotuwa	6149
Bingiriya	6142
Ehetuwewa	6109
Galgamuwa	6106
Ganewatta	6133
Giribawa	6103
Ibbagamuwa	6130
Katupotha	6148
Kobeigane	6139
Kotawehera	6115
Kuliyapitiya East	6169
Kuliyapitiya West	6172
Kurunegala	6154
Mahawa	6124
Mallawapitiya	6157
Maspotha	6151
Mawathagama	6160
Narammaia	6181
Nikaweratiya	6121
Panduwasnuwara	6145
Pannala	6178
Polgahawela	6187
Polpithigama	6127
Rasnayakapura	6118
Rideegama	6163
Udubaddawa	6175
Wariyapola	6136
Weerambudagara	6166



Legend

-  DS Division Boundary
-  Main Road
-  Railway Line
-  District HQ
-  Town



Data Source:

Survey Department,
Government of Sri Lanka

Airports: Air Broker Center 1998

Production Date: 06 Sep, 2005

Produced By:
Humanitarian Information Center
Sri Lanka

Version: 02
Glide no: TS 2004-0001470LKA

The boundaries and names and the designations used on this map do not imply official endorsement or acceptance by the United Nations.

© 2005 UN
Humanitarian Information Center
Sri Lanka



Produced By:
Humanitarian Information Center, Sri Lanka

202-204, Bauddhaloka Mawatha, Colombo 7, Tel: +94 (11) 2504434 - 5, Fax: +94 (11) 2504433, Email: hicsrilanka@gmail.com- Online: <http://www.humanitarianinfo.org/srilanka>

Produced through the generous support of:

